

SCALE BAR  
0 200 400 600 800 1,000 m  
1:15,000 (A3)

- KEY**
- The Scheme (illustrative)
  - Order Limits
  - Key Viewpoint Location and Direction of View

Mapping reproduced by permission of Ordnance Survey on behalf of HMSO.  
© Crown copyright and database rights 2017. All rights reserved.  
Ordnance Survey licence number 100023395  
Contains OS data © Crown copyright and database rights 2017.



REVISION	DRAWN	CHECKED	APPROVED	DATE
DESCRIPTION				



**PROJECT TITLE**  
Lake Lothing  
**THIRD CROSSING**

**DRAWING TITLE**  
Key Viewpoint 13 – Camps Heath  
Regulation 5(2)(a)  
Figure 10.18  
Sheet 1 of 2

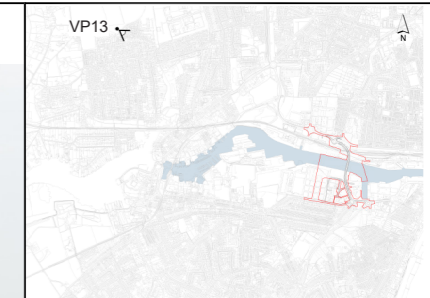
**DRAWING STATUS**  
For DCO Submission

DRAWN	CHECKED	APPROVED	AUTHORISED	SUITABILITY
IW	HR	HR	JB	S4
<b>SCALE @ A3 SIZE</b> 1:15,000		<b>DATE</b> 18/06/2018	<b>REVISION</b> P00	

**DRAWING NUMBER**

Project	Originator	Volume	
1069948-WSP-ETS-LL-SK-LE-0018			
Location	Type	Role	Number

MODEL OVERLAY (OPEN BRIDGE DECK SHOWN IN RED)



**KEY**

Outline of Bridge in Open Position

**NOTES**

The photomontage demonstrates that there would be no view to the Proposed Scheme from this location. Therefore photomontages representing Year 1 and Year 10 have not been prepared.

Mapping reproduced by permission of Ordnance Survey on behalf of HMSO.  
 © Crown copyright and database rights 2017. All rights reserved.  
 Ordnance Survey licence number 100023395  
 Contains OS data © Crown copyright and database rights 2017.


REVISION	DRAWN	CHECKED	APPROVED	DATE
----------	-------	---------	----------	------



**PROJECT TITLE**

Lake Lothing  
**THIRD CROSSING**

**DRAWING TITLE**

Key Viewpoint 13 - Camps Heath  
 Regulation 5(2)(a)  
 Figure 10.18  
 Sheet 2 of 2

**DRAWING STATUS**

For DCO Submission

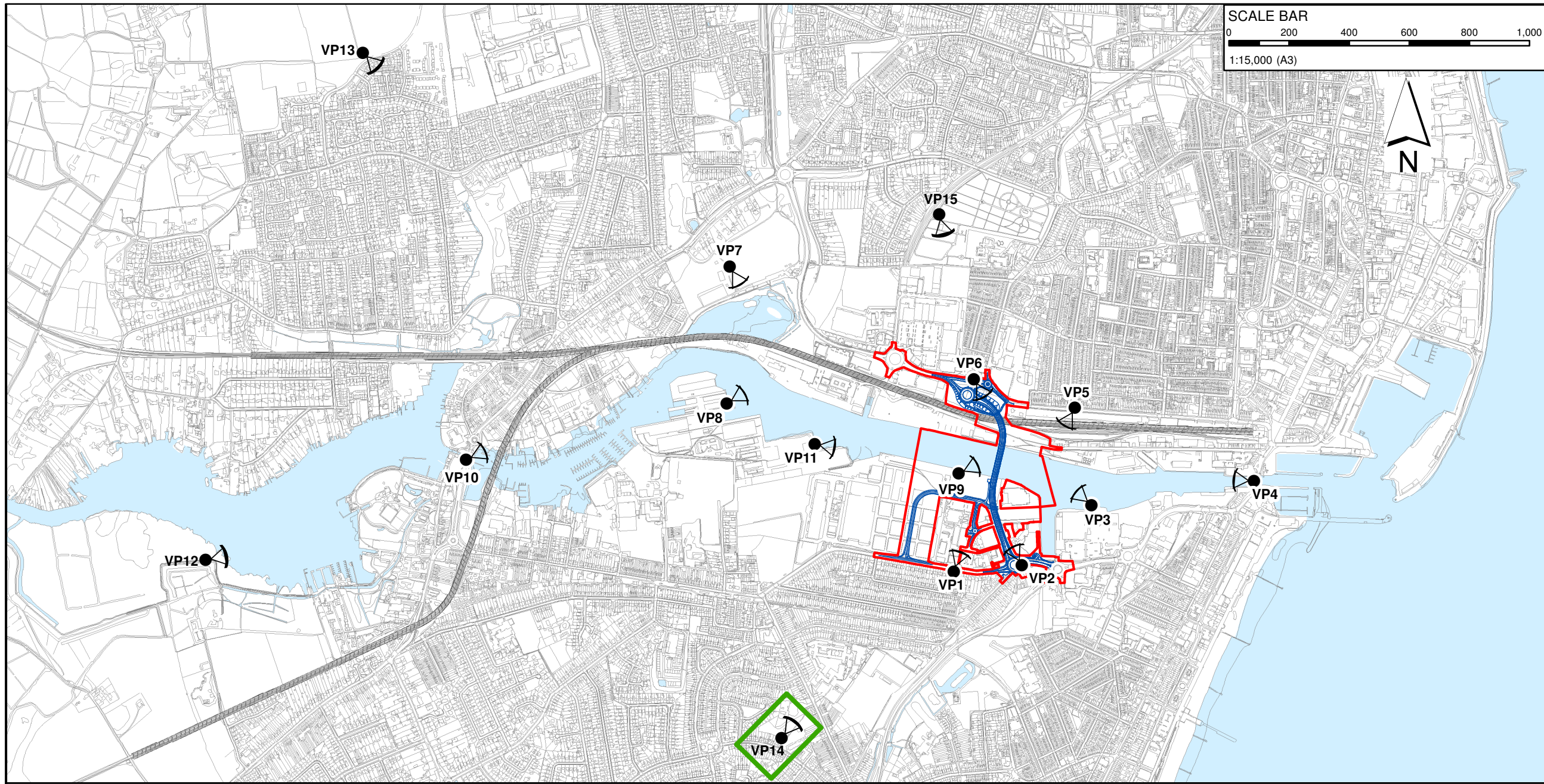
DRAWN	CHECKED	APPROVED	AUTHORISED	SUITABILITY
MJ	AW	HR	JB	S4

SCALE @ A3 SIZE	DATE	REVISION
NTS	18/06/2018	P00

DRAWING NUMBER			
Project	Originator	Volume	
1069948-WSP-ETS-LL-SK-LE-0018			
Location	Type	Role	Number

OS REFERENCE: TM517941      HORIZONTAL FIELD OF VIEW: 90°      LENS: 50MM (Sigma 50mm f/1.4)  
 DIRECTION OF VIEW: SOUTH EAST      VERTICAL FIELD OF VIEW: 27°      CAMERA HEIGHT: 1.6M AGL  
 DISTANCE TO SCHEME: 2030M      CAMERA: CANON EOS 5D MKIII      DATE & TIME: 19/10/2017 12:45:26

NOT REPRESENTATIVE OF SCALE AND DISTANCE



SCALE BAR  
0 200 400 600 800 1,000 m  
1:15,000 (A3)

**KEY**  
 The Scheme (illustrative)  
 Order Limits  
 Key Viewpoint Location and Direction of View

Mapping reproduced by permission of Ordnance Survey on behalf of HMSO.  
 © Crown copyright and database rights 2017. All rights reserved.  
 Ordnance Survey licence number 100023395  
 Contains OS data © Crown copyright and database rights 2017.


REVISION	DRAWN	CHECKED	APPROVED	DATE
DESCRIPTION				



**PROJECT TITLE**  
 Lake Lothing  
**THIRD CROSSING**

**DRAWING TITLE**  
 Key Viewpoint 14 – Britten Road  
 Regulation 5(2)(a)  
 Figure 10.19  
 Sheet 1 of 3

**DRAWING STATUS**  
 For DCO Submission

DRAWN	CHECKED	APPROVED	AUTHORISED	SUITABILITY
IW	HR	HR	JB	S4

SCALE @ A3 SIZE	DATE	REVISION
1:15,000	18/06/2018	P00

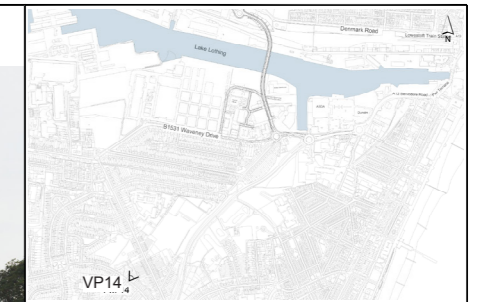
DRAWING NUMBER			
Project	Originator	Volume	
1069948-WSP-ETS-LL-SK-LE-0019			
Location	Type	Role	Number




MODEL OVERLAY (OPEN BRIDGE DECK SHOWN IN RED)



Extent of the Scheme (illustrative)



KEY  
 Outline of Bridge in Open Position

YEAR OF OPENING (WINTER)



Mapping reproduced by permission of Ordnance Survey on behalf of HMSO.  
 © Crown copyright and database rights 2017. All rights reserved.  
 Ordnance Survey licence number 100023395  
 Contains OS data © Crown copyright and database rights 2017.


REVISION	DRAWN	CHECKED	APPROVED	DATE



PROJECT TITLE  


DRAWING TITLE  
 Key Viewpoint 14 - Britten Road  
 Regulation 5(2)(a)  
 Figure 10.19  
 Sheet 2 of 3

DRAWING STATUS  
 For DCO Submission

DRAWN	CHECKED	APPROVED	AUTHORISED	SUITABILITY
MJ	AW	HR	JB	S4

SCALE @ A3 SIZE NTS	DATE 18/06/2018	REVISION P00
------------------------	--------------------	-----------------

DRAWING NUMBER			
Project	Originator	Volume	
1069948-WSP-ETS-LL-SK-LE-0019			
Location	Type	Role	Number

OS REFERENCE: TM532917      HORIZONTAL FIELD OF VIEW: 90°      LENS: 50MM (Sigma 50mm f/1.4)  
 DIRECTION OF VIEW: NORTH EAST      VERTICAL FIELD OF VIEW: 27°      CAMERA HEIGHT: 1.6M AGL  
 DISTANCE TO SCHEME: 850M      CAMERA: CANON EOS 5D MKIII      DATE & TIME: 19/10/2017 11:01:05

NOT REPRESENTATIVE OF SCALE AND DISTANCE



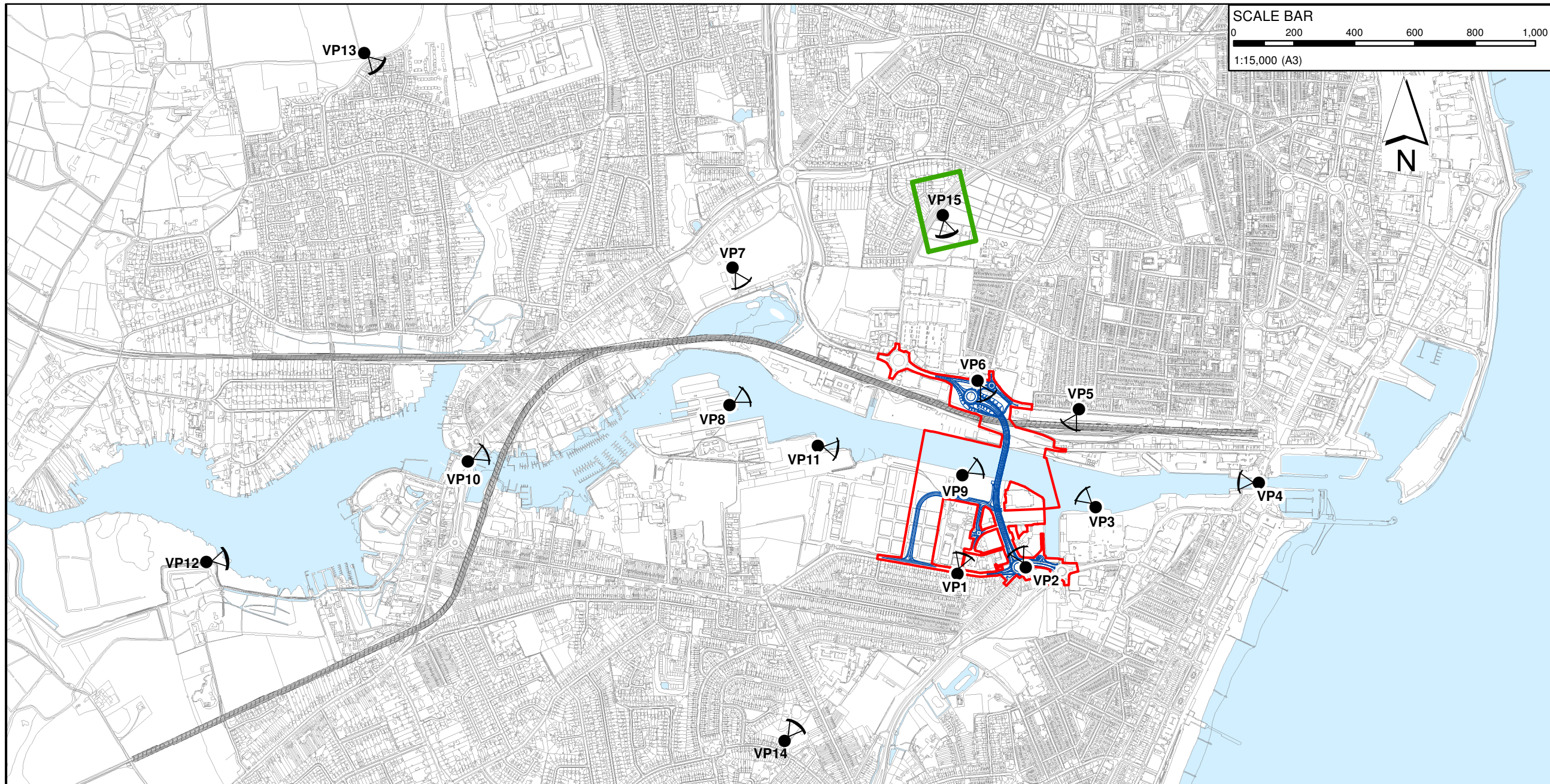
OS REFERENCE: TM532917  
DIRECTION OF VIEW: NORTH EAST  
DISTANCE TO SCHEME: 850M

HORIZONTAL FIELD OF VIEW: 40°  
VERTICAL FIELD OF VIEW: 27°  
CAMERA: CANON EOS 5D MKIII

LENS: 50MM (Sigma 50mm f/1.4)  
CAMERA HEIGHT: 1.6M AGL  
DATE & TIME: 19/10/2017 11:01:06

View flat at a comfortable arm's length. If viewing this image on a screen, enlarge to full screen height.

1069948-WSP-ETS-LL-SK-LE-0019  
Key Viewpoint 14 - Britten Road  
Regulation 5(2)(a)  
Figure 10.19 / Sheet 3 of 3



SCALE BAR  
0 200 400 600 800 1,000 m  
1:15,000 (A3)

- KEY**
- The Scheme (illustrative)
  - Order Limits
  - Key Viewpoint Location and Direction of View

Mapping reproduced by permission of Ordnance Survey on behalf of HMSO.  
© Crown copyright and database rights 2017. All rights reserved.  
Ordnance Survey licence number 100023395  
Contains OS data © Crown copyright and database rights 2017.



REVISION	DRAWN	CHECKED	APPROVED	DATE
DESCRIPTION				



**PROJECT TITLE**  
 Lake Lothing  
**THIRD CROSSING**

**DRAWING TITLE**  
 Key Viewpoint 15 – Lowestoft Cemetery  
 Regulation 5(2)(a)  
 Figure 10.20  
 Sheet 1 of 3

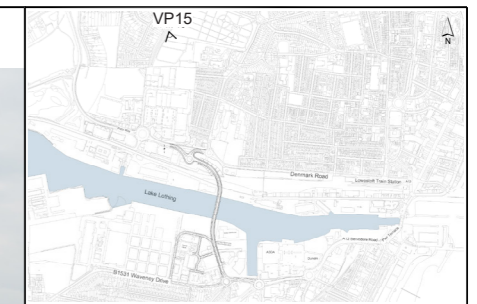
**DRAWING STATUS**  
 For DCO Submission


DRAWN	CHECKED	APPROVED	AUTHORISED	SUITABILITY
IW	HR	HR	JB	S4

SCALE @ A3 SIZE	DATE	REVISION
1:15,000	18/06/2018	P00

DRAWING NUMBER			
Project	Originator	Volume	
1069948-WSP-ETS-LL-SK-LE-0020			
Location	Type	Role	Number

MODEL OVERLAY (OPEN BRIDGE DECK SHOWN IN RED)



**KEY**  
 Outline of Bridge in Open Position

YEAR OF OPENING (WINTER)



Mapping reproduced by permission of Ordnance Survey on behalf of HMSO.  
 © Crown copyright and database rights 2017. All rights reserved.  
 Ordnance Survey licence number 100023395  
 Contains OS data © Crown copyright and database rights 2017.


REVISION	DRAWN	CHECKED	APPROVED	DATE



**PROJECT TITLE**  
 Lake Lothing  
**THIRD CROSSING**

**DRAWING TITLE**  
 Key Viewpoint 15 - Lowestoft Cemetery  
 Regulation 5(2)(a)  
 Figure 10.20  
 Sheet 2 of 3

**DRAWING STATUS**  
 For DCO Submission

DRAWN	CHECKED	APPROVED	AUTHORISED	SUITABILITY
MJ	AW	HR	JB	S4
SCALE @ A3 SIZE		DATE	REVISION	
NTS		18/06/2018	P00	

DRAWING NUMBER			
Project	Originator	Volume	
1069948-WSP-ETS-LL-SK-LE-0020			
Location	Type	Role	Number

OS REFERENCE: TM536935      HORIZONTAL FIELD OF VIEW: 90°      LENS: 50MM (Sigma 50mm f/1.4)  
 DIRECTION OF VIEW: SOUTH      VERTICAL FIELD OF VIEW: 27°      CAMERA HEIGHT: 1.6M AGL  
 DISTANCE TO SCHEME: 590M      CAMERA: CANON EOS 5D MKIII      DATE & TIME: 19/10/2017 11:46:34

NOT REPRESENTATIVE OF SCALE AND DISTANCE



OS REFERENCE: TM536935  
DIRECTION OF VIEW: SOUTH  
DISTANCE TO SCHEME: 590M

HORIZONTAL FIELD OF VIEW: 40°  
VERTICAL FIELD OF VIEW: 27°  
CAMERA: CANON EOS 5D MKIII

LENS: 50MM (Sigma 50mm f/1.4)  
CAMERA HEIGHT: 1.6M AGL  
DATE & TIME: 19/10/2017 11:46:34

View flat at a comfortable arm's length. If viewing this image on a screen, enlarge to full screen height.

1073877-WSP-ETS-LL-SK-LE-0020  
Key Viewpoint 15 - Lowestoft Cemetery  
Regulation 5(2)(a)  
Figure 10.20 / Sheet 3 of 3